

APPENDIX C

Maps

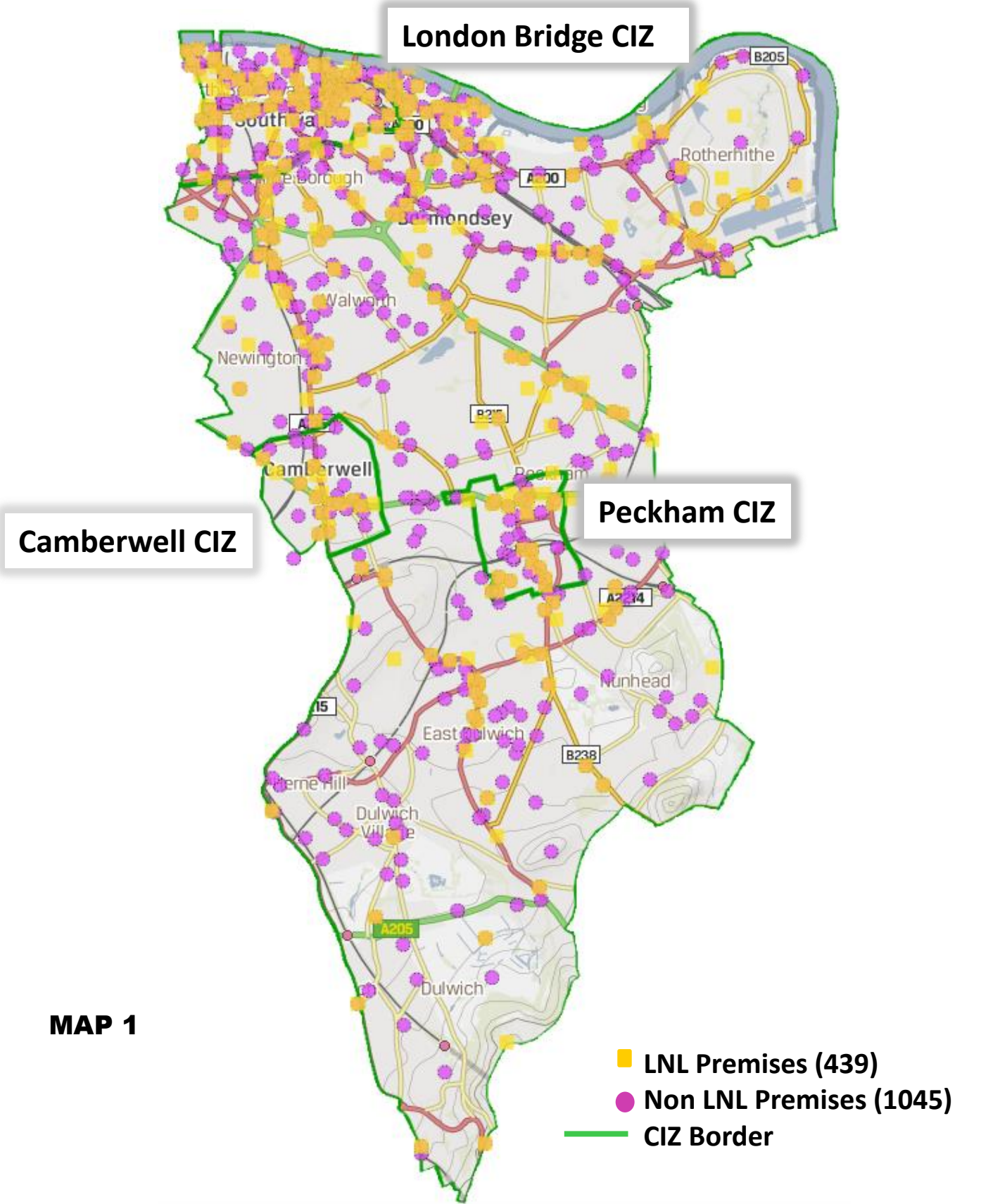
Appended are four maps

Map 1: Maps of premises that would be affected by the LNL and those that would be unaffected. Existing Cumulative Impact Zones (CIZs) within the borough are highlighted.

Map 2: Map showing all 439 premises within that borough that may be affected by the LNL. Again, the numbers of premises within existing CIZs are highlighted.

Map 3: Map depicting the location of premises receiving Small Business Rate Relief which may potentially benefit from a 30% reduction in LNL fees.

Map 4: Map showing Southwark BIDs and the premises that would be affected by the LNL.



London Bridge CIZ
(115 premises)

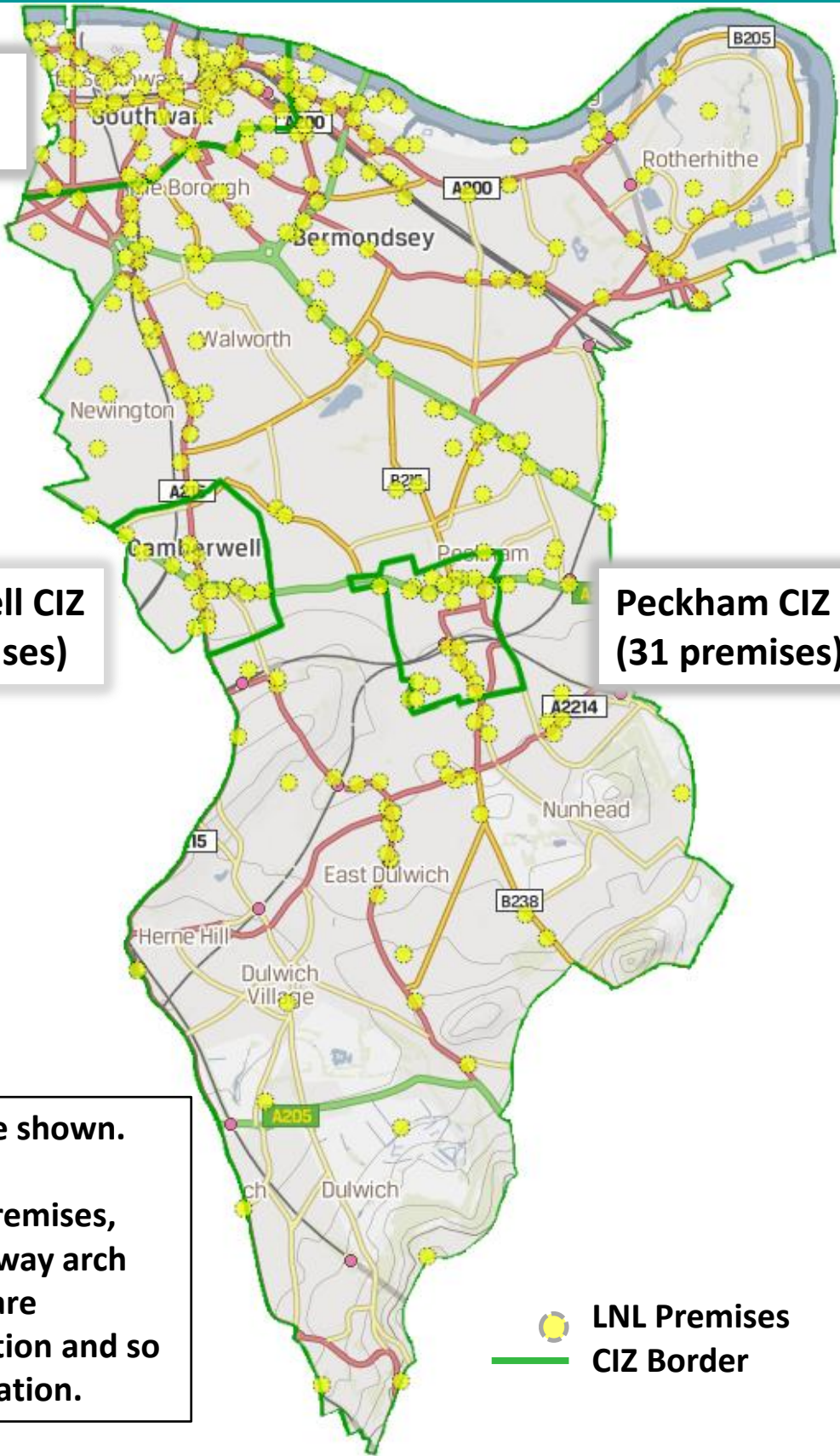
Camberwell CIZ
(29 premises)

Peckham CIZ
(31 premises)

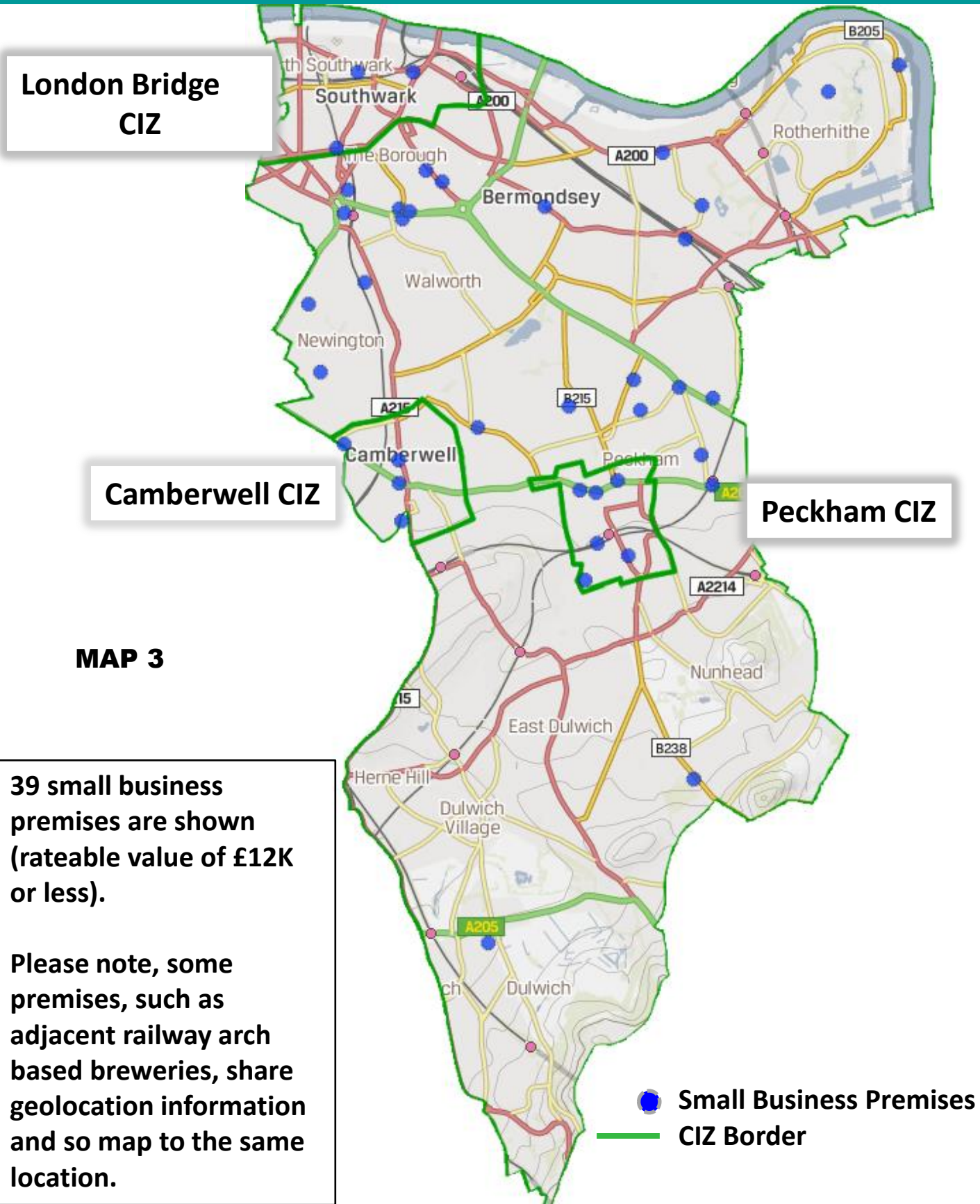
MAP 2

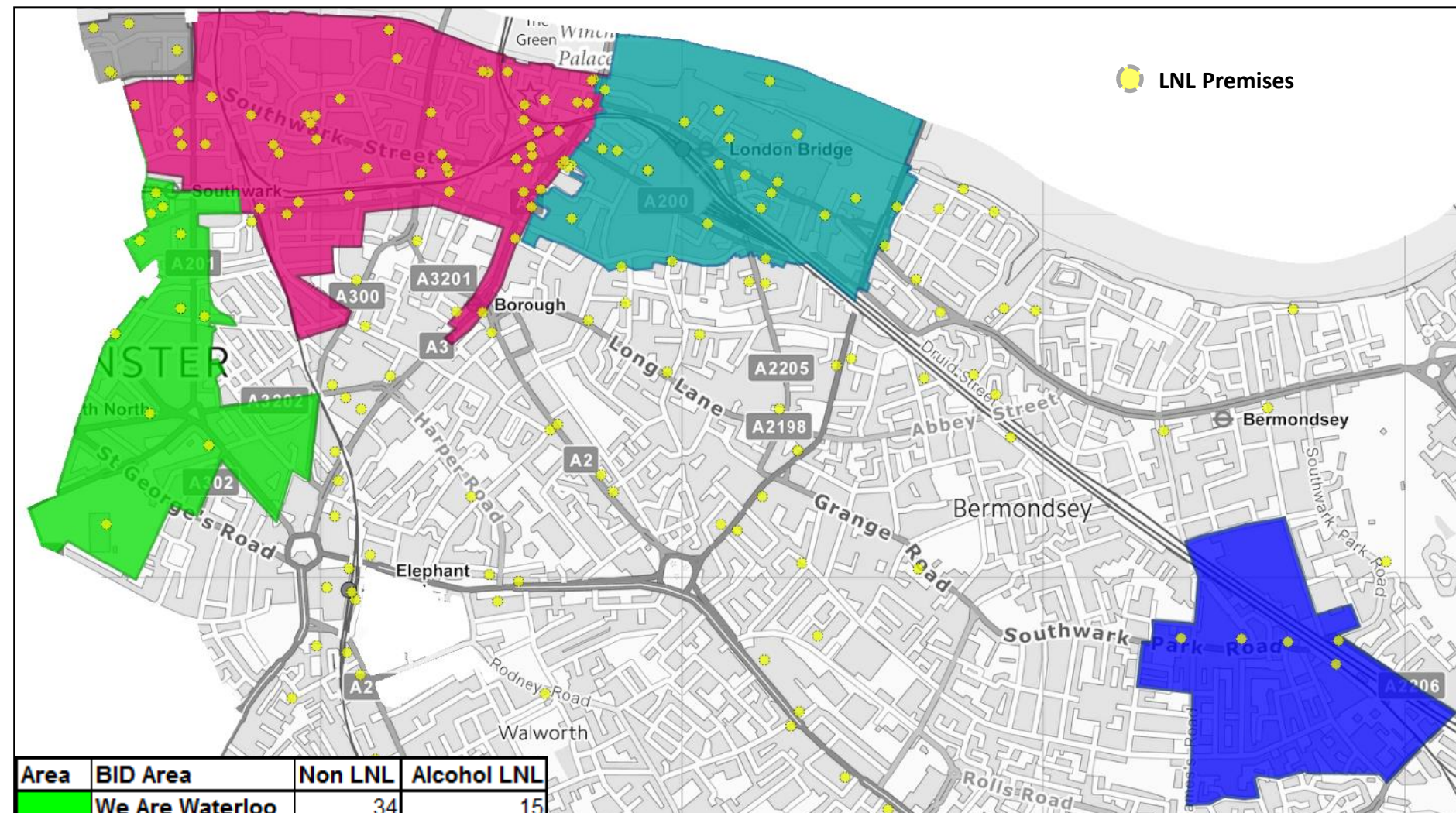
439 LNL premises are shown.

Please note, some premises, such as adjacent railway arch based breweries, share geolocation information and so map to the same location.



 LNL Premises
 CIZ Border





Area	BID Area	Non LNL	Alcohol LNL
	We Are Waterloo	34	15
	Better Bankside	130	67
	TeamLB	98	51
	BlueBermondsey	26	5
	Southwark	10	5
	Grand Total	298	143

MAP 4